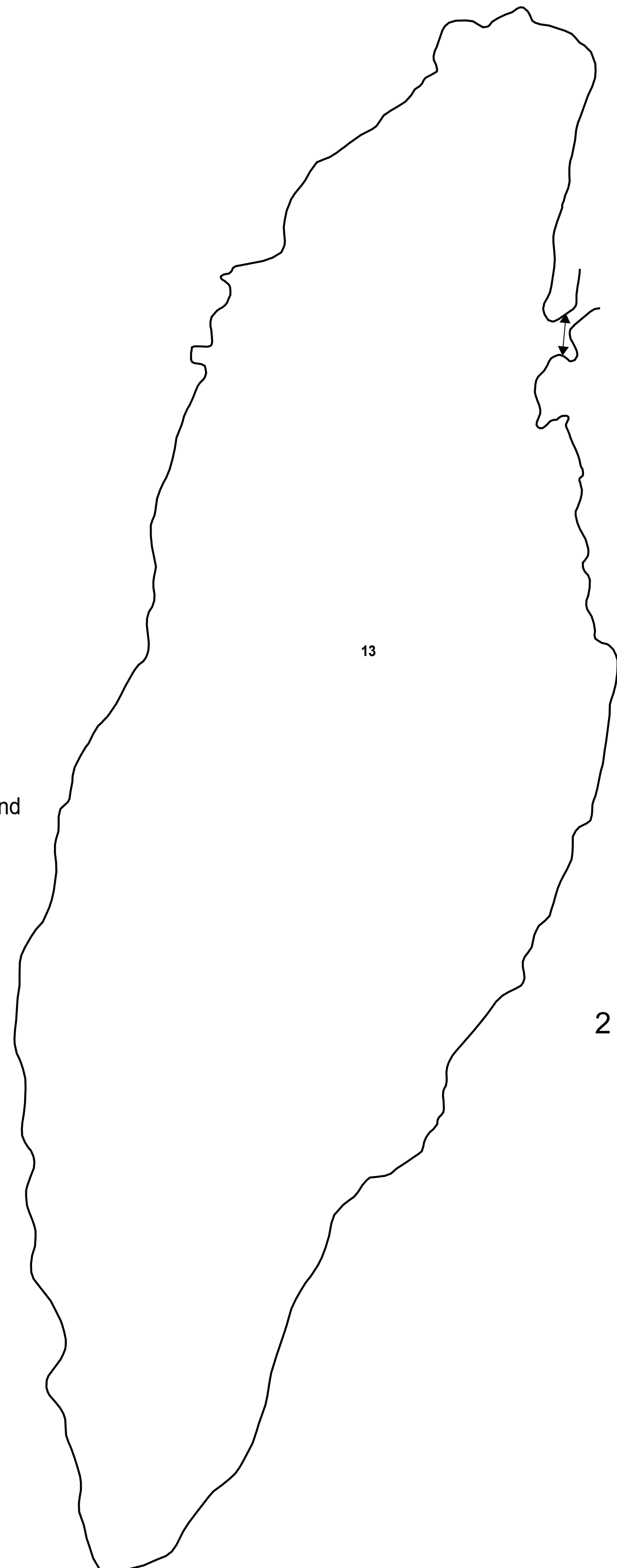


SOUND

Hog Island



THIS MAP IS FOR ASSESSMENT PURPOSES. IT IS NOT VALID FOR LEGAL DESCRIPTION OR CONVEYANCE.

THE HORIZONTAL DATUM IS THE MAINE STATE PLANE COORDINATE SYSTEM, NAD 83.

ORIGINAL MAPPING BY JAMES W. SEWALL COMPANY, OLD TOWN, MAINE

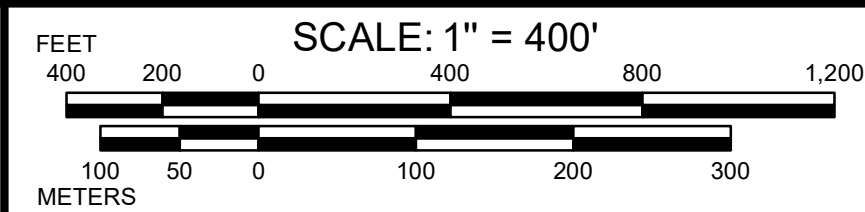
REVISED & REPRINTED BY

**CAI Technologies**  
Precision Mapping. Geospatial Solutions.

11 Pleasant Street, Littleton, NH 03561  
800.322.4540 - www.cai-tech.com

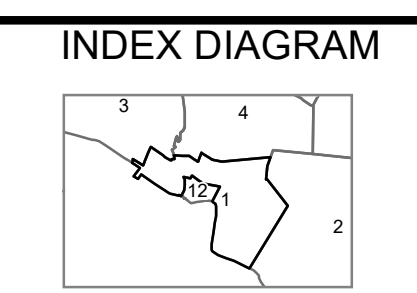
**LEGEND**

PARCEL NUMBER	..... 16	SUBDIVISION LOT NO.	..... ②
PARCEL AREA	..... AC	RIGHT OF WAY/ACCESS	..... ②
RECORD DIMENSION	..... 100'	COMMON OWNERSHIP	..... OR
MATCH LINE	..... ML	WETLANDS	.....
WATER	.....		



REVISED TO: APRIL 1, 2021

PROPERTY MAPS  
**BREMEN**  
MAINE



MAP NO.  
**1**